




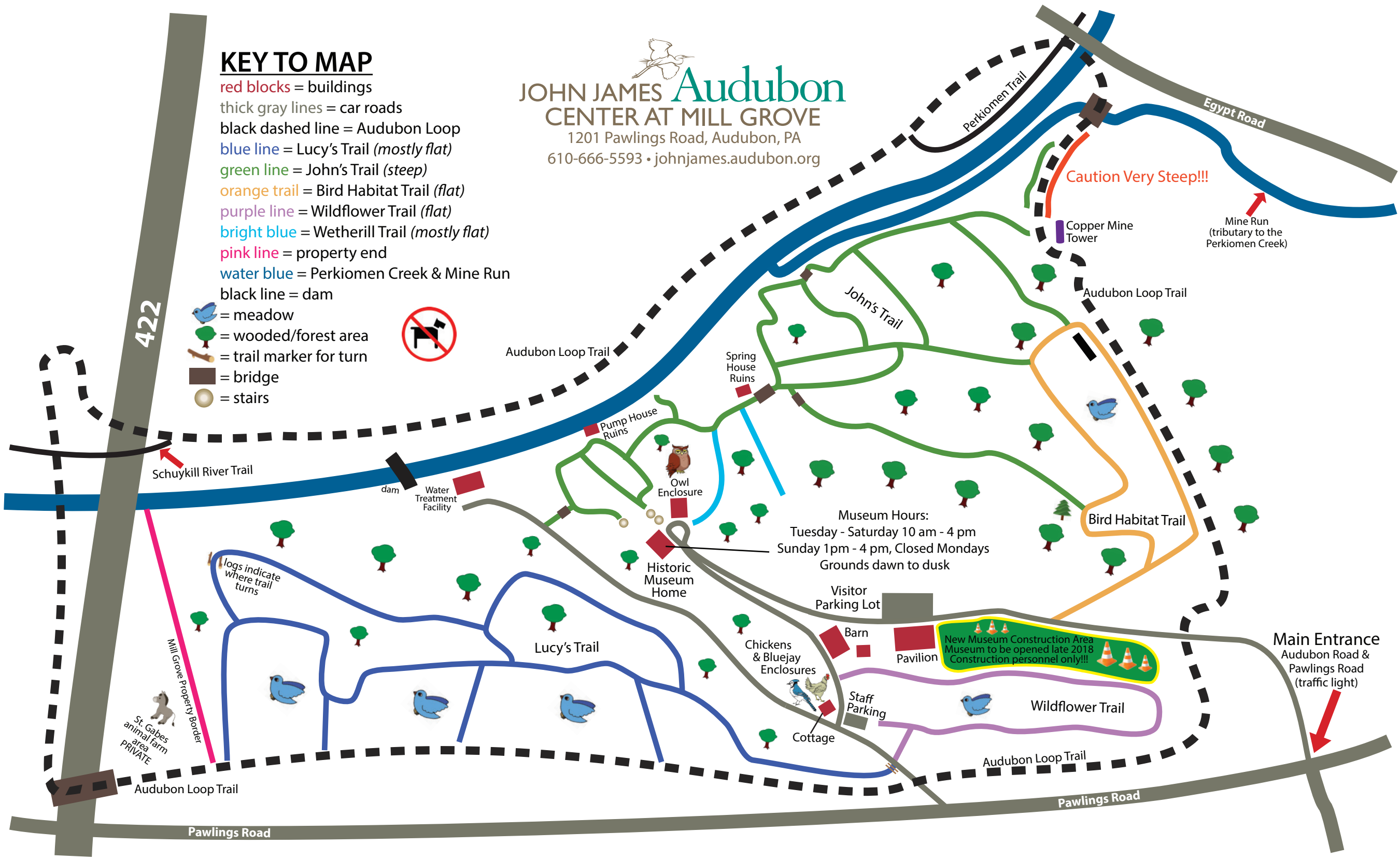


KEY TO MAP

- red blocks = buildings
- thick gray lines = car roads
- black dashed line = Audubon Loop
- blue line = Lucy's Trail (mostly flat)
- green line = John's Trail (steep)
- orange trail = Bird Habitat Trail (flat)
- purple line = Wildflower Trail (flat)
- bright blue = Wetherill Trail (mostly flat)
- pink line = property end
- water blue = Perkiomen Creek & Mine Run
- black line = dam
-  = meadow
-  = wooded/forest area
-  = trail marker for turn
-  = bridge
-  = stairs




JOHN JAMES Audubon
CENTER AT MILL GROVE
 1201 Pawlings Road, Audubon, PA
 610-666-5593 • johnjames.audubon.org



Museum Hours:
 Tuesday - Saturday 10 am - 4 pm
 Sunday 1pm - 4 pm, Closed Mondays
 Grounds dawn to dusk

New Museum Construction Area
 Museum to be opened late 2018
 Construction personnel only!!!

Main Entrance
 Audubon Road & Pawlings Road
 (traffic light)

422

St. Gabes
 animal farm
 PRIVATE

logs indicate
 where trail
 turns

Caution Very Steep!!!

Mine Run
 (tributary to the
 Perkiomen Creek)

Audubon Loop Trail

Pawlings Road

Pawlings Road

Egypt Road

Schuykill River Trail

Audubon Loop Trail

John's Trail

Audubon Loop Trail

Bird Habitat Trail

Lucy's Trail

Chickens
 & Bluejay
 Enclosures

Cottage

Staff Parking

Barn

Pavilion

Audubon Loop Trail

Wildflower Trail

Historic
 Museum
 Home

Pump House
 Ruins

Spring
 House
 Ruins

Copper Mine
 Tower

Water
 Treatment
 Facility

dam

Visitor
 Parking Lot