


# Trail Map

  
**JOHN JAMES Audubon**  
**CENTER AT MILL GROVE**  
*a Montgomery County Historic Site*

Trails Open Dawn to Dusk  
**NO PETS PLEASE**

**Historic Museum House**  
 Currently Closed for  
 Renovations  
[johnjames.audubon.org](http://johnjames.audubon.org)

1201 Pawlings Road  
 Audubon, PA 19403  
 ★  
 610-666-5593


















**Caution !!!**  
**Steep Incline**  
 (not ADA compliant)

Lower Perkiomen  
 Valley Park

**Main Entrance**  
 Audubon Road &  
 Pawlings Road

### Map Key

 Museum (Closed)	 Bird Blind
 Owl Enclosure	 Canoe Launch
 Historic Barn	 Closed Mine Location
 Pavilion	 Stairs
 Spring House Ruins	 Wooded Area
 Cottage	 Bridge
 Bench	 Birding Area
 Lover's Rock	

-  Lucy's Trail ~ 2.25 miles  
Woods and meadows, grass and mulch trail  
(begins with 4 "stairs" into the hill)
-  Wildflower Trail ~ 1 mile  
Tree-lined meadow, grass trail, few hills  
Easy walk behind the pavilion and barn
-  John's Trail ~ 1 mile  
Wooded, rocky with steep inclines
-  Wetherill Trail ~ .25 mile  
Wooded, rocky trail with hill  
(Follow picket fence straight out from historic house)
-  Copper Mine Trail ~ 1 mile  
Wooded, rocky trail with hill
-  Bird Habitat Trail ~ 1 mile  
Open meadows, grassy trail  
Main entrance off paved drive between white posts
-  Audubon Loop Trail ~ 4.5 miles  
Paved, some hills, wheelchair accessible

\*\*\*Please note: Trail blazes mark trails (colors may differ slightly)\*\*\*

Schuykill  
 River Trail