




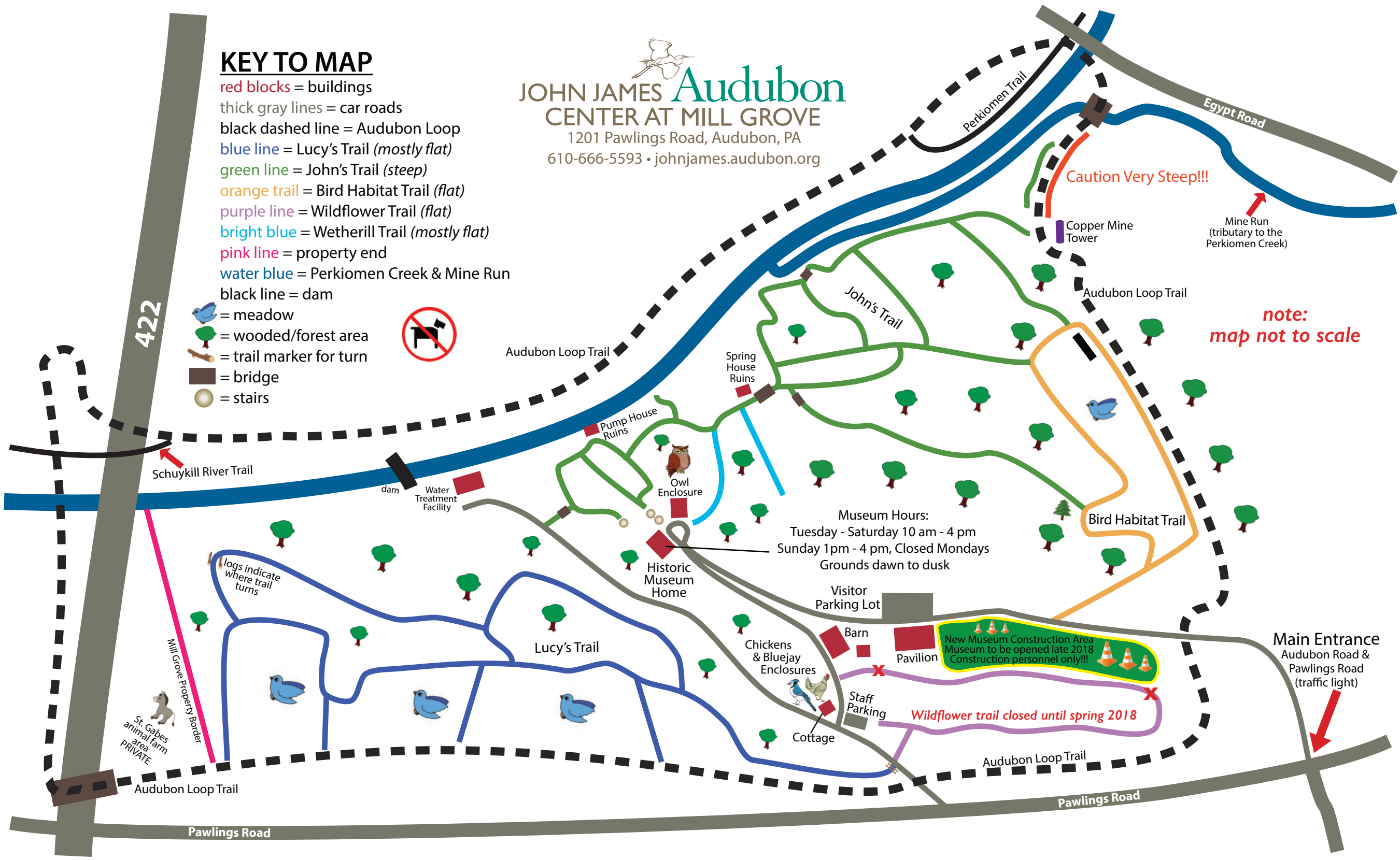


KEY TO MAP

- red blocks = buildings
- thick gray lines = car roads
- black dashed line = Audubon Loop
- blue line = Lucy's Trail (mostly flat)
- green line = John's Trail (steep)
- orange trail = Bird Habitat Trail (flat)
- purple line = Wildflower Trail (flat)
- bright blue = Wetherill Trail (mostly flat)
- pink line = property end
- water blue = Perkiomen Creek & Mine Run
- black line = dam
-  = meadow
-  = wooded/forest area
-  = trail marker for turn
-  = bridge
-  = stairs




JOHN JAMES Audubon
CENTER AT MILL GROVE
 1201 Pawlings Road, Audubon, PA
 610-666-5593 • johnjames.audubon.org



Museum Hours:
 Tuesday - Saturday 10 am - 4 pm
 Sunday 1pm - 4 pm, Closed Mondays
 Grounds dawn to dusk

New Museum Construction Area
 Museum to be opened late 2018
 Construction personnel only!!!

Wildflower trail closed until spring 2018

note:
 map not to scale